






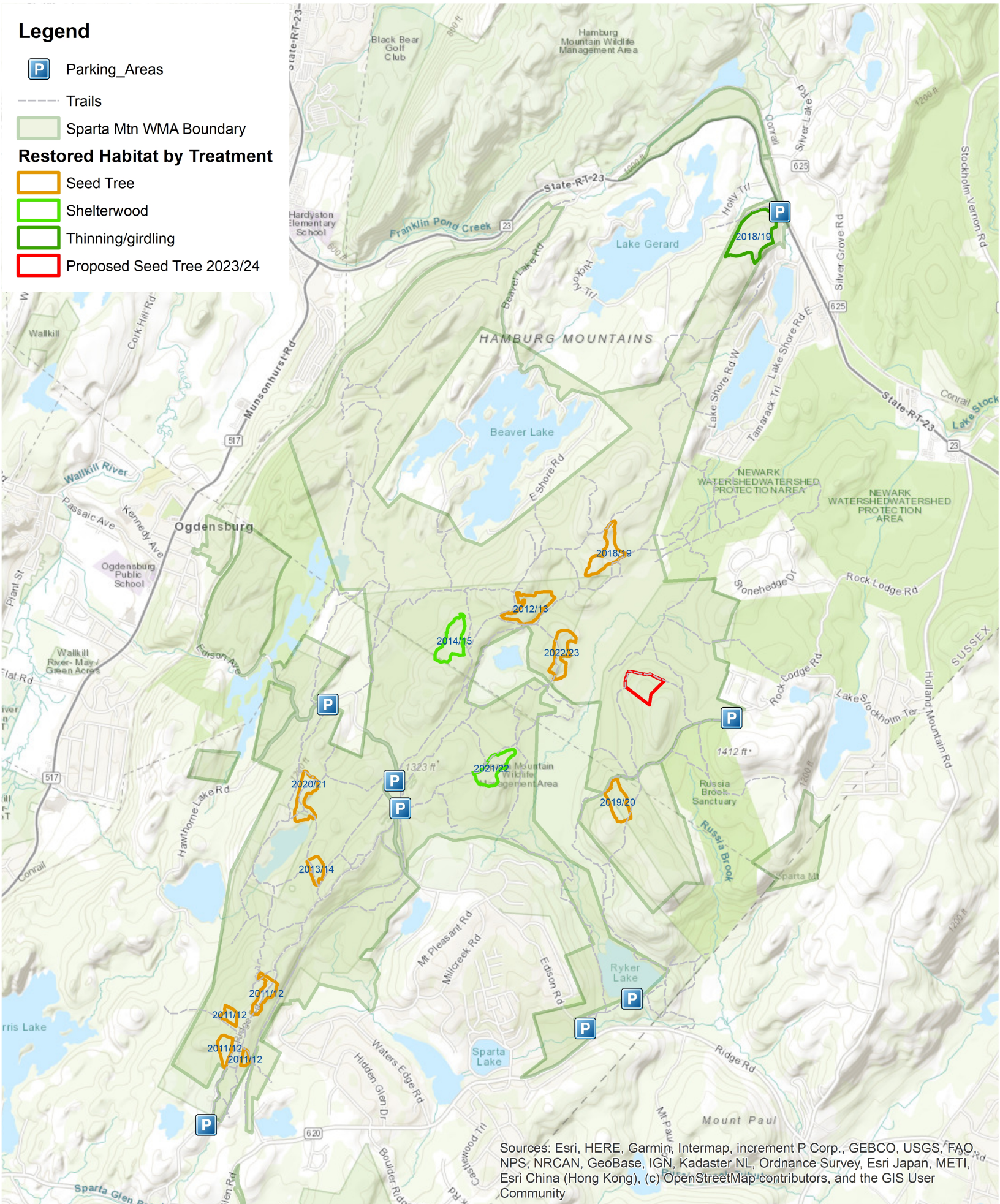



# Legend

-  Parking\_Areas
-  Trails
-  Sparta Mtn WMA Boundary
- Restored Habitat by Treatment**
-  Seed Tree
-  Shelterwood
-  Thinning/girdling
-  Proposed Seed Tree 2023/24



Sources: Esri, HERE, Garmin, Intermap, increment P Corp., GEBCO, USGS, FAO, NPS, NRCAN, GeoBase, IGN, Kadaster NL, Ordnance Survey, Esri Japan, METI, Esri China (Hong Kong), (c) OpenStreetMap contributors, and the GIS User Community



## Sparta Mountain Wildlife Management Area